

This database was last updated on 5/27/2020 at 2:15 AM

[Return to County Website](#) | [Log Out](#)
[New Search](#) | [Back to Results](#)

Parcel Details for 104-134-20-0-00-00-002.00-0

Quick Reference #: R2715

[View GIS Map](#) | [View Tax Detail](#)

Page 1 of 1



Owner Information	Property Address
Owner's Name (Primary):	Address: 0 Route 4 Yates Center, KS 66783

General Property Information	Deed Information
Property Class: Agricultural Use - A Living Units: Zoning: A-G Neighborhood: 001	Document Document Link ..

Neighborhood / Tract Information
Neighborhood: 001 Tract: Section: 20 Township: 25 Range: 15 Tract Description: S20 , T25 , R15 , S2 EXC ROW Acres: 318.00 Market Acres: 0.00

Land Based Classification System
Function: Farming / ranch land (no improvements) Activity: Farming, plowing, tilling, harvesting, or related activities Ownership: Private-fee simple Site: Dev Site - crops, grazing etc - no structures

Property Factors	
Topography: Level - 1; Rolling - 4 Utilities: None - 8 Access: Semi Improved Road - 2 Fronting: Residential Street - 4 Location: Neighborhood or Spot - 6	Parking Type: On and Off Street - 3 Parking Quantity: Abundant - 3 Parking Proximity: On Site - 3 Parking Covered: Parking Uncovered:

Appraised Values				
Tax Year	Property Class	Land	Building	Total
2020	Agricultural Use - A	25,810	00	25,810

PROPERTY TAX INFORMATION

Woodson County Kansas

Database was last updated on 05/27/2020

[Return To County Website](#)

[Logout](#)

Tax Statement Details

Type	CAMA Number	Tax Identification			
RL					
Owner ID					
0 RT 4		66783			
Subdivision	Invalid Code	Block	Lot(s)	Section 20	Township 25
Tract 1	CN0321			Range 15	

[Current Taxes](#)

[Current Real Estate Detail](#)

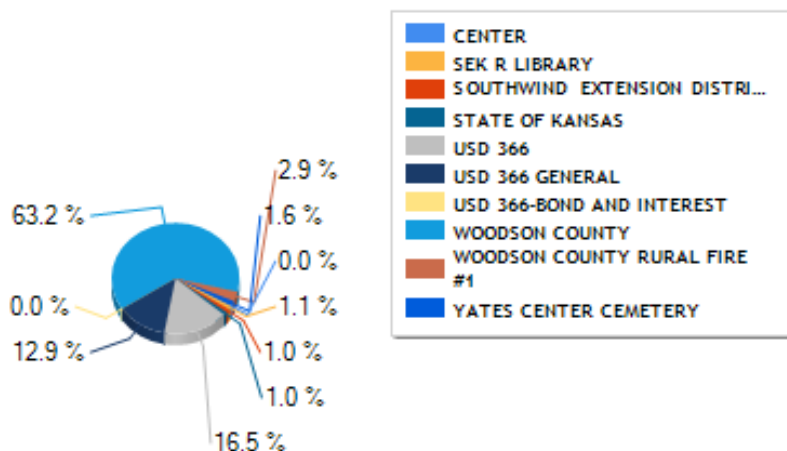
[Print Friendly Version](#)

Statement # 0010555

Details

Total Assessed Value:	\$7,164.00
Total Mill Levy:	155.08000
General Tax:	\$1,111.00
Specials:	\$9.54
Total Tax:	\$1,120.54
Received To Date:	\$1,120.54
Balance:	\$0.00
Interest To Date:	\$0.00
Fees:	\$0.00
Total Due:	\$0.00

Taxes by Tax Districts



Receipt Information

Receipt #	Date	Tax Year	Tax Int/Fee
772	12/5/2019	2019	\$560.27 \$0.00
3291	5/6/2020	2019	\$560.27 \$0.00

For delinquent tax pay off amount contact Woodson County Treasurer.

[Back To Search Results](#)

[Back To Search Criteria](#)

This database was last updated on 5/27/2020 at 2:15 AM

[Return to County Website](#) | [Log Out](#)
[New Search](#) | [Back to Results](#)

Parcel Details for 104-139-29-0-00-00-001.00-0

Quick Reference #: R3218

[View GIS Map](#) | [View Tax Detail](#)

Page 1 of 1



Owner Information	Property Address
Owner's Name (Primary):	Address: 0 Route 1 Yates Center, KS 66783

General Property Information	Deed Information
Property Class: Agricultural Use - A Living Units: Zoning: A-G Neighborhood: 001	Document Document Link ..

Neighborhood / Tract Information	
Neighborhood:	001
Tract:	Section: 29 Township: 25 Range: 15
Tract Description:	S29 , T25 , R15 , , N2 N2 EXC ROW
Acres:	156.00
Market Acres:	0.00

Land Based Classification System	
Function:	Farming / ranch land (no improvements)
Activity:	Farming, plowing, tilling, harvesting, or related activities
Ownership:	Private-fee simple
Site:	Dev Site - crops, grazing etc - no structures

Property Factors			
Topography:	Level - 1	Parking Type:	On and Off Street - 3
Utilities:	None - 8	Parking Quantity:	Adequate - 2
Access:	Semi Improved Road - 2	Parking Proximity:	On Site - 3
Fronting:	Residential Street - 4	Parking Covered:	
Location:	Neighborhood or Spot - 6	Parking Uncovered:	

Appraised Values				
Tax Year	Property Class	Land	Building	Total
2020	Agricultural Use - A	13,690	00	13,690

PROPERTY TAX INFORMATION

Woodson County Kansas

Database was last updated on 05/27/2020

[Return To County Website](#)

[Logout](#)

Tax Statement Details

Type	CAMA Number	Tax Identification
RL		
Owner ID		
0 RT 1		66783
Subdivision	Invalid Code	Block
Tract 1	CN0372	
		Lot(s)
		Section 29
		Township 25
		Range 15

[Current Taxes](#)

[Current Real Estate Detail](#)

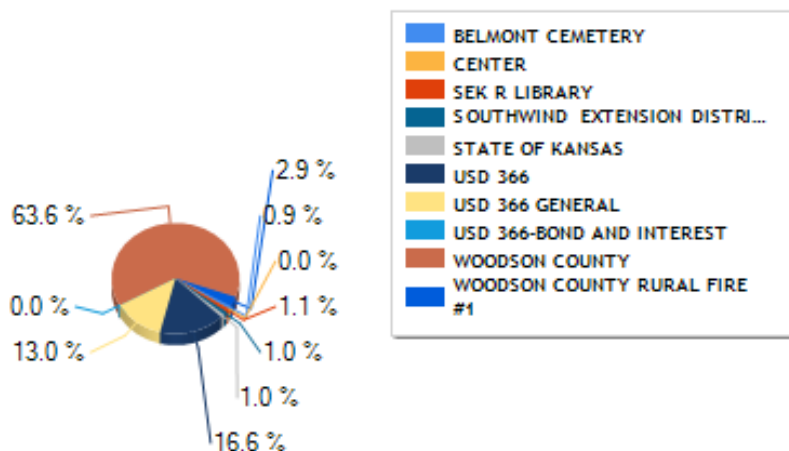
[Print Friendly Version](#)

Statement # 0014803

Details

Total Assessed Value:	\$3,810.00
Total Mill Levy:	154.09300
General Tax:	\$587.10
Specials:	\$4.68
Total Tax:	\$591.78
Received To Date:	\$591.78
Balance:	\$0.00
Interest To Date:	\$0.00
Fees:	\$0.00
Total Due:	\$0.00

Taxes by Tax Districts



Receipt Information

Receipt #	Date	Tax Year	Tax Int/Fee
772	12/5/2019	2019	\$295.89 \$0.00
3291	5/6/2020	2019	\$295.89 \$0.00

For delinquent tax pay off amount contact Woodson County Treasurer.

[Back To Search Results](#)

[Back To Search Criteria](#)

This database was last updated on 5/27/2020 at 2:15 AM

[Return to County Website](#) | [Log Out](#)
[New Search](#) | [Back to Results](#)

Parcel Details for 104-134-19-0-00-00-002.00-0

Quick Reference #: R2713

[View GIS Map](#) | [View Tax Detail](#)

Page 1 of 1



Owner Information	Property Address
Owner's Name (Primary):	Address: 0 Route 4 Yates Center, KS 66783

General Property Information	Deed Information
Property Class: Agricultural Use - A Living Units: Zoning: A-G Neighborhood: 001	Document Document Link ..

Neighborhood / Tract Information
Neighborhood: 001 Tract: Section: 19 Township: 25 Range: 15 Tract Description: S19 , T25 , R15 , , S2 EXC ROW Acres: 307.00 Market Acres: 0.00

Land Based Classification System
Function: Farming / ranch land (no improvements) Activity: Farming, plowing, tilling, harvesting, or related activities Ownership: Private-fee simple Site: Dev Site - crops, grazing etc - no structures

Property Factors	
Topography: Level - 1; Rolling - 4 Utilities: None - 8 Access: Semi Improved Road - 2 Fronting: Residential Street - 4 Location: Neighborhood or Spot - 6	Parking Type: On and Off Street - 3 Parking Quantity: Abundant - 3 Parking Proximity: On Site - 3 Parking Covered: Parking Uncovered:

Appraised Values				
Tax Year	Property Class	Land	Building	Total
2020	Agricultural Use - A	23,730	00	23,730

PROPERTY TAX INFORMATION

Woodson County Kansas

Database was last updated on 05/27/2020

[Return To County Website](#)

[Logout](#)

Tax Statement Details

Type	CAMA Number	Tax Identification
RL		
Owner ID		
0 RT 4		66783
Subdivision	Invalid Code	Block
Tract 1 CN0318		
		Lot(s)
		Section 19
		Township 25
		Range 15

[Current Taxes](#)

[Current Real Estate Detail](#)

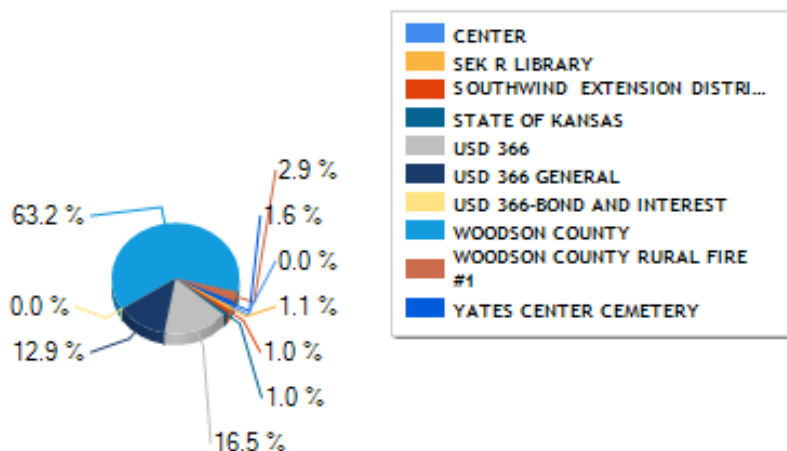
[Print Friendly Version](#)

Statement # 0014794

Details

Total Assessed Value:	\$6,582.00
Total Mill Levy:	155.08000
General Tax:	\$1,020.74
Specials:	\$9.21
Total Tax:	\$1,029.95
Received To Date:	\$1,029.95
Balance:	\$0.00
Interest To Date:	\$0.00
Fees:	\$0.00
Total Due:	\$0.00

Taxes by Tax Districts



Receipt Information

Receipt #	Date	Tax Year	Tax Int/Fee
772	12/5/2019	2019	\$514.98 \$0.00
3291	5/6/2020	2019	\$514.97 \$0.00

For delinquent tax pay off amount contact Woodson County Treasurer.

[Back To Search Results](#)

[Back To Search Criteria](#)